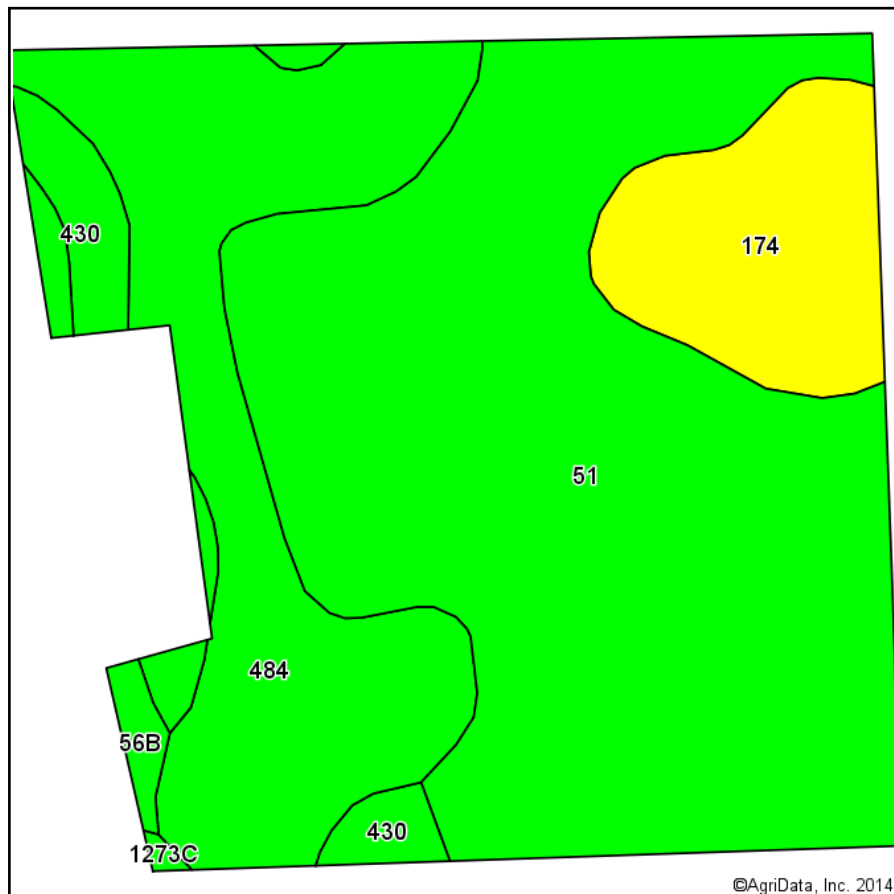
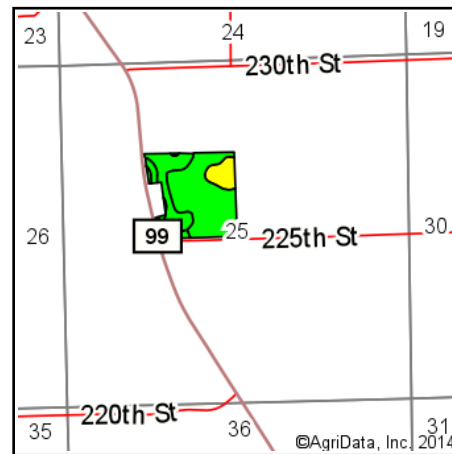


# Soils Map-CSR2



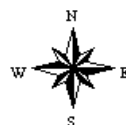
Soils data provided by USDA and NRCS.



State: **Iowa**  
 County: **Des Moines**  
 Location: **25-72N-2W**  
 Township: **Huron**  
 Acres: **37.21**  
 Date: **4/15/2014**



Maps Provided By:  
  
 CUSTOMIZED ONLINE MAPPING  
 © AgriData, Inc. 2014 www.AgriDataInc.com



## Area Symbol: IA057, Soil Area Version: 18

Code	Soil Description	Acres	Percent of field	**CSR2 Legend	Non-Irr Class	CSR2**	CSR
51	Vesser silt loam, 0 to 2 percent slopes	21.83	58.7%		IIw	74	70
484	Lawson silt loam, 0 to 2 percent slopes	9.14	24.6%		IIw	87	90
174	Bolan loam, 0 to 2 percent slopes	3.96	10.6%		IIs	60	75
430	Ackmore silt loam, 0 to 2 percent slopes	1.65	4.4%		IIw	77	83
56B	Cantril loam, 2 to 5 percent slopes	0.57	1.5%		Ile	81	67
1273C	Olmitz variant loam, 5 to 10 percent slopes	0.06	0.2%		IIIe	85	55
Weighted Average						76	76

Area Symbol: IA057, Soil Area Version: 18

\*\*IA has updated the CSR values for each county to CSR2.

Field borders provided by Farm Service Agency as of 5/21/2008. Aerial photography provided by Aerial Photography Field Office.